




ST. ANNE'S COLLEGE OF ENGINEERING AND TECHNOLOGY

(Approved by AICTE, New Delhi. Affiliated to Anna University, Chennai)

ANGUCHETTYPALAYAM, PANRUTI – 607 106.

PARKING AREA -STAFF



PARKING AREA -STUDENTS





ST. ANNE'S COLLEGE OF ENGINEERING AND TECHNOLOGY

(Approved by AICTE, New Delhi. Affiliated to Anna University, Chennai)

ANGUCHETTYPALAYAM, PANRUTI – 607 106.

CAR PARKING





ST. ANNE'S COLLEGE OF ENGINEERING AND TECHNOLOGY

(Approved by AICTE, New Delhi. Affiliated to Anna University, Chennai)

ANGUCHETTYPALAYAM, PANRUTI – 607 106.

POWER HOUSE



GPS Map Camera



Manappakkam, Tamil Nadu, India

QGH9+449, Manappakkam, Tamil Nadu 607106, India

Lat 11.777394°

Long 79.5174°

11/03/23 12:10 PM GMT +05:30



ST. ANNE'S COLLEGE OF ENGINEERING AND TECHNOLOGY

(Approved by AICTE, New Delhi. Affiliated to Anna University, Chennai)

ANGUCHETTYPALAYAM, PANRUTI – 607 106.

GENERATOR SHED





ST. ANNE'S COLLEGE OF ENGINEERING AND TECHNOLOGY

(Approved by AICTE, New Delhi. Affiliated to Anna University, Chennai)

ANGUCHETTYPALAYAM, PANRUTI – 607 106.

DRIVERS SHED





ST. ANNE'S COLLEGE OF ENGINEERING AND TECHNOLOGY

(Approved by AICTE, New Delhi. Affiliated to Anna University, Chennai)

ANGUCHETTYPALAYAM, PANRUTI – 607 106.

STAFF RESIDENCY (ST. ANNE'S CONVENT)






ST. ANNE'S COLLEGE OF ENGINEERING AND TECHNOLOGY

(Approved by AICTE, New Delhi. Affiliated to Anna University, Chennai)

ANGUCHETTYPALAYAM, PANRUTI – 607 106.

ST. JOSEPH STATUE (PATRON OF EDUCATION)



Google

GPS Map Camera

SANCET, TAMILNADU, INDIA, Tamil Nadu, India

ST.Anne's College of Engineering and Technology, Anguchettipalayam,

Panruti Tamil Nadu 607106, India

Lat 11.774651°

Long 79.517528°

17/03/23 02:20 PM GMT +05:30

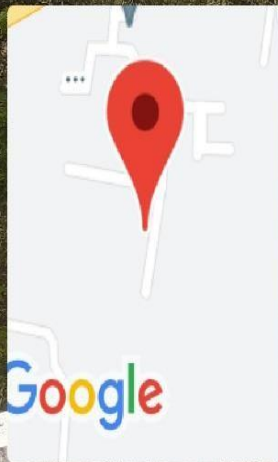
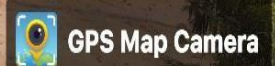
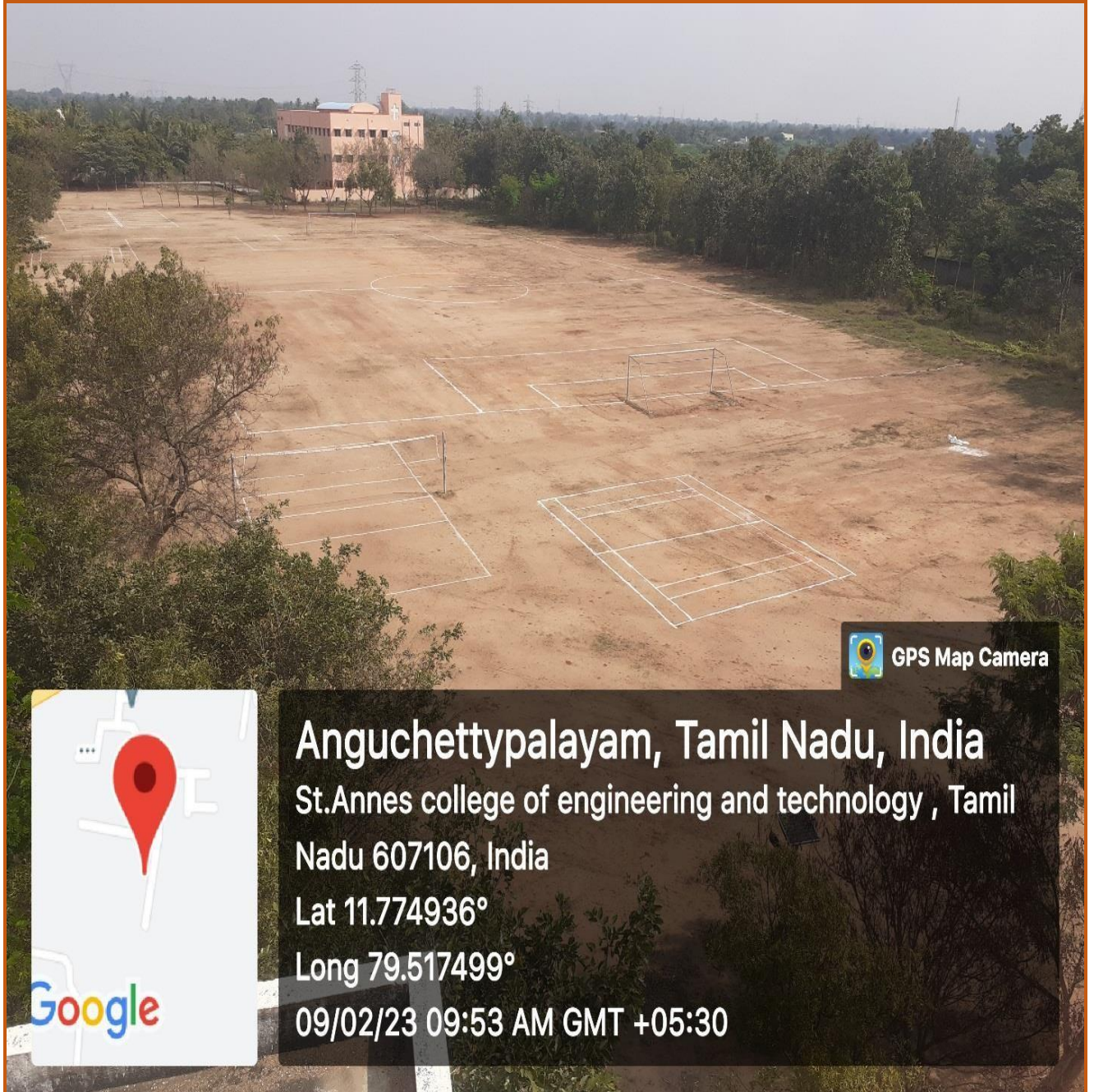


ST. ANNE'S COLLEGE OF ENGINEERING AND TECHNOLOGY

(Approved by AICTE, New Delhi. Affiliated to Anna University, Chennai)

ANGUCHETTPALAYAM, PANRUTI – 607 106.

PLAY GROUND



Anguchettypalayam, Tamil Nadu, India

St. Annes college of engineering and technology , Tamil
Nadu 607106, India

Lat 11.774936°

Long 79.517499°

09/02/23 09:53 AM GMT +05:30



ST. ANNE'S COLLEGE OF ENGINEERING AND TECHNOLOGY

(Approved by AICTE, New Delhi. Affiliated to Anna University, Chennai)

ANGUCHETTYPALAYAM, PANRUTI – 607 106.

TRANSPORT FACILITIES



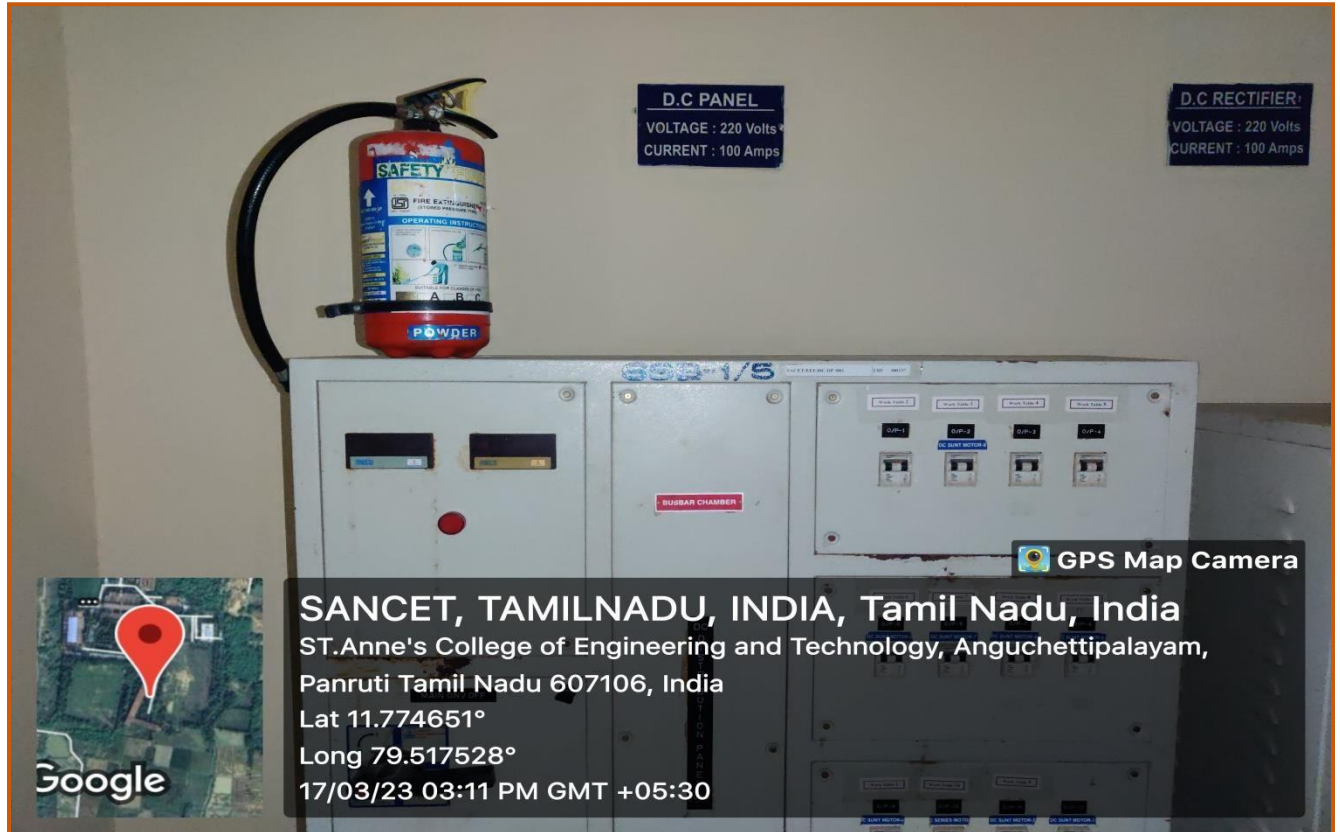


ST. ANNE'S COLLEGE OF ENGINEERING AND TECHNOLOGY

(Approved by AICTE, New Delhi. Affiliated to Anna University, Chennai)

ANGUCHETTPALAYAM, PANRUTI – 607 106.

FIRE EXTINGUISHERS





ST. ANNE'S COLLEGE OF ENGINEERING AND TECHNOLOGY

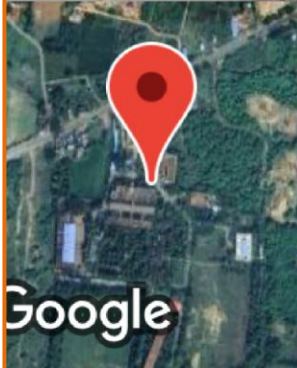
(Approved by AICTE, New Delhi. Affiliated to Anna University, Chennai)

ANGUCHETTYPALAYAM, PANRUTI – 607 106.

RAMP



 **GPS Map Camera**



Cuddalore, Tamil Nadu, India

St. Annes Engg. College Bus stop, SH 9, Tamil Nadu

607106, India

Lat 11.776694°

Long 79.517298°

26/03/23 05:47 PM GMT +05:30



ST. ANNE'S COLLEGE OF ENGINEERING AND TECHNOLOGY

(Approved by AICTE, New Delhi. Affiliated to Anna University, Chennai)

ANGUCHETTYPALAYAM, PANRUTI – 607 106.

RO PLANT



GPS Map Camera

SANCET, Tamil Nadu, India

St. Anne's College of Engineering and
Technology, Manapakkam, Anguchetty
palayam, Panruti, Tamil Nadu 607106.

Lat 11.769091°

Long 79.515599°

20/03/23 05:30 PM GMT +05:30





ST. ANNE'S COLLEGE OF ENGINEERING AND TECHNOLOGY

(Approved by AICTE, New Delhi. Affiliated to Anna University, Chennai)

ANGUCHETTPALAYAM, PANRUTI – 607 106.

UPS ROOM



 **GPS Map Camera**



Anguchettypalayam, Tamil Nadu, India

**St. Annes college of engineering and
technology , Tamil Nadu 607106, India**

Lat 11.787265°

Long 79.520817°

20/03/23 04:46 PM GMT +05:30

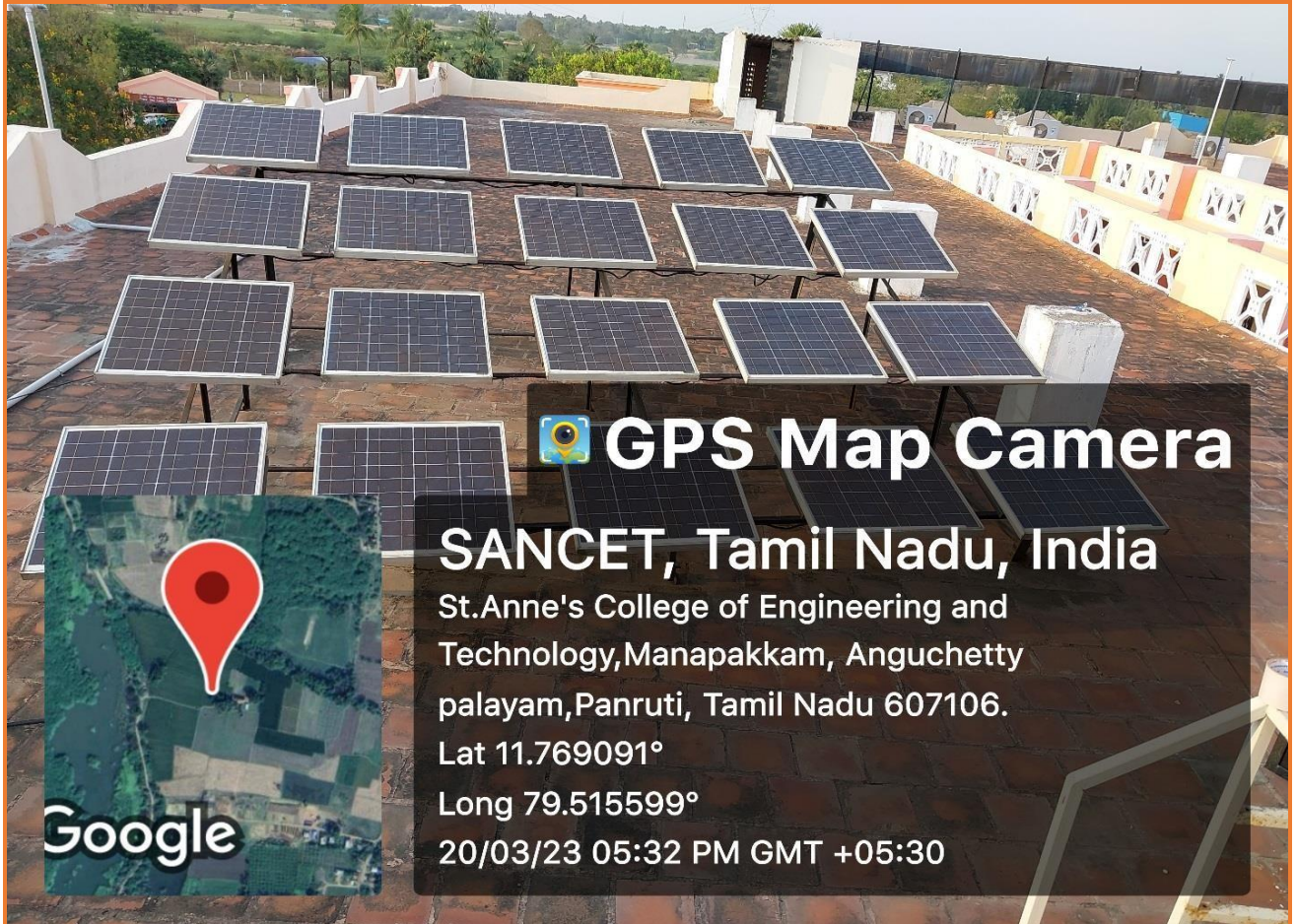


ST. ANNE'S COLLEGE OF ENGINEERING AND TECHNOLOGY

(Approved by AICTE, New Delhi. Affiliated to Anna University, Chennai)

ANGUCHETTYPALAYAM, PANRUTI – 607 106.

SOLAR PANNEL





ST. ANNE'S COLLEGE OF ENGINEERING AND TECHNOLOGY

(Approved by AICTE, New Delhi. Affiliated to Anna University, Chennai)

ANGUCHETTYPALAYAM, PANRUTI – 607 106.

CCTV

